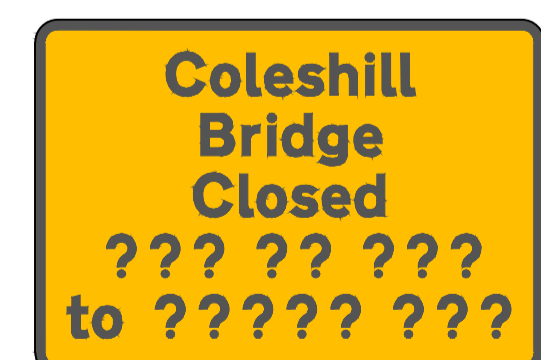
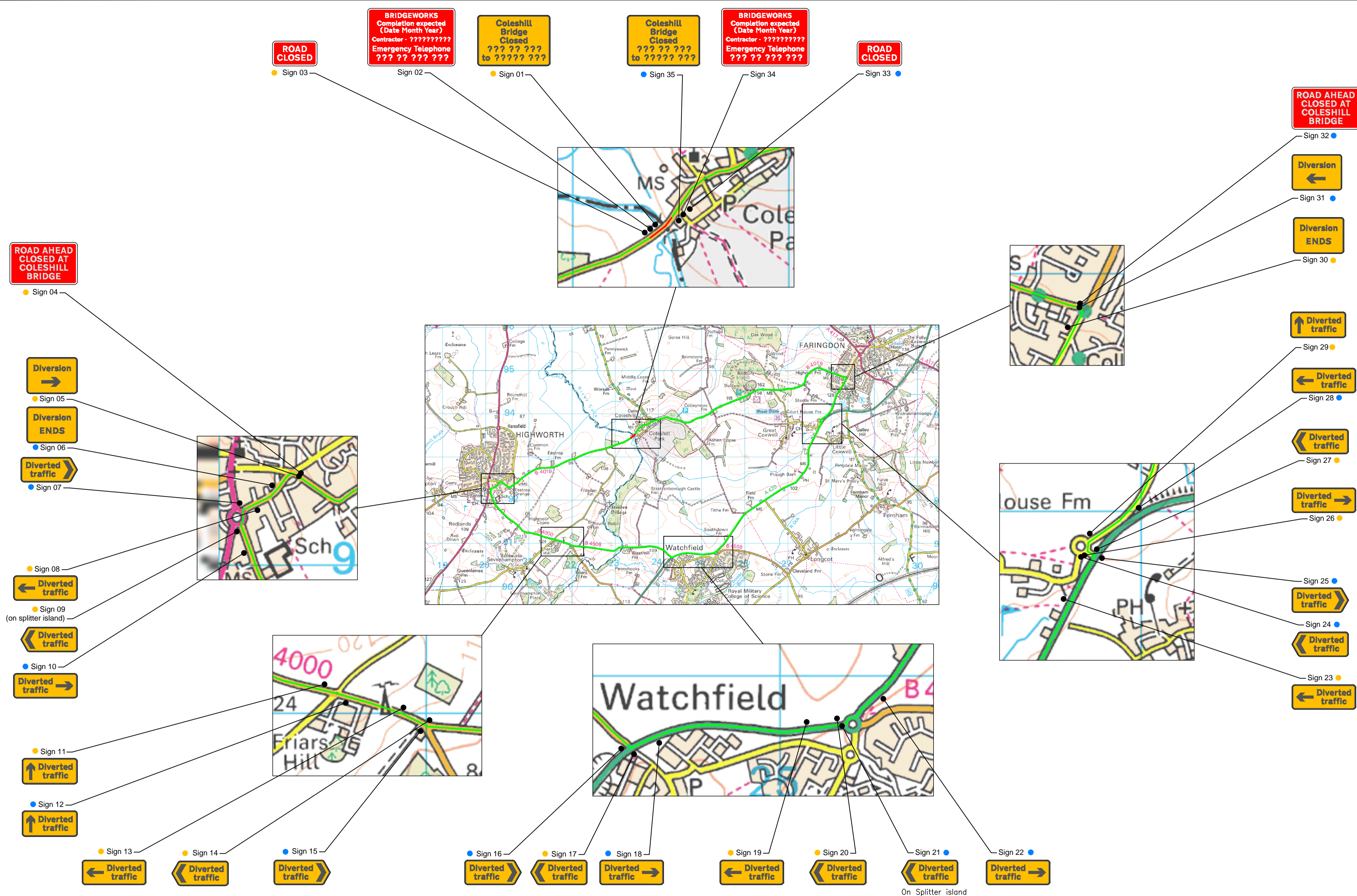


Key Plan:

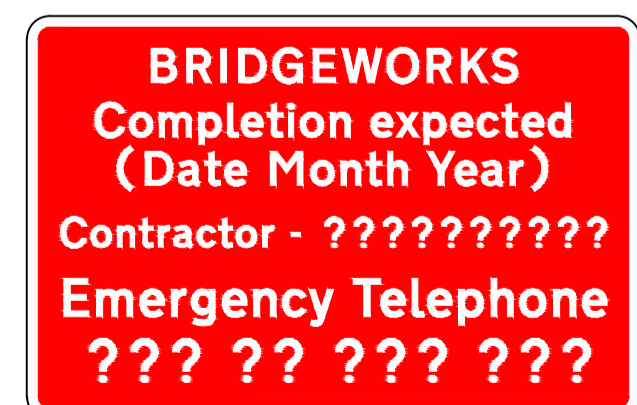
Notes:

1. Advance notice of road closure signs to Diag. 7002B, sign nos. 01 & 35, to be erected at least 2 weeks prior to road closure.
2. Dates for sign nos. 01, 02 34 & 35 to be in Day/ Date/ Month format. Dates to be agreed with Employer prior to erection.
3. Sign nos. 01 & 35 to be moved to location of signs 04 & 32 at commencement of closure and maintained for the duration of the closure.
4. Information signs for pedestrians to Diag. 7008 to be erected at site boundary.
5. Drawing does not show additional signs required to sign closure and pedestrian diversion route in accordance with Traffic Signs Manual Chapter 8.



Scheme Ref. Coleshill Bridge Strengthening		
Sign Ref. 7002B	x-height	75.0
Letter colour	BLACK	
Background	YELLOW	
Border	BLACK	
Material Class	RA2 (12899-1:2007)	
Area	1.11sq.m	

Signs 01 & 35



Scheme Ref. Coleshill Bridge Strengthening		
Sign Ref. 7008	x-height	50.0
Letter colour	WHITE	
Background	RED	
Border	WHITE	
Material Class	RA2 (12899-1:2007)	
Area	0.68sq.m	

Signs 02 & 34



Scheme Ref.		
Sign Ref. 7010.1	x-height	75.0
Letter colour	WHITE	
Background	RED	
Border	WHITE	
Material Class	RA2 (12899-1:2007)	
Area	0.86sq.m	

Signs 04 & 32

- Key:
- Length of closure
 - Diversion route
 - Signs for clockwise diversion
 - Signs for anticlockwise diversion

Rev	By	Chkd	Apprd	Date	Description

CH2MHILL
Burdens Park
Wiltshire
Swindon SN4 0GD
TEL: +44 (0) 1793 812479
www.ch2mhill.com

COLESHILL BRIDGE STRENGTHENING & MAJOR MAINTENANCE

DIVERSION ROUTE & SIGNING

Drawn by: AWS	Date: 08/04/14
Checked by: MJH	Date: 03/07/14
Approved by: PSP	Date: 03/07/14

Drawing No.	Revision
203064.BN.01.38/003	-

Drawing Scale: As Shown @ A1

This map is reproduced from Ordnance Survey data by permission. © Crown copyright. All rights reserved. No part of this publication may be reproduced, stored in a retrieval system, or transmitted in any form or by any means, electronic, mechanical, photocopying, recording, or by any information storage or retrieval system, without the prior written permission of Ordnance Survey. Licence Number: LA100024206

Drawing No. 203064.BN.01.38/003
 Date: 08/04/14
 Checked by: MJH
 Approved by: PSP
 User: mhook 7 Jul 2014 - 5:14 pm